

COVID-19 DAILY STATISTICS

RUTHERFORD COUNTY

Data Source: Foothills Health District

MAY 12, 2020

| | |
|-----------------------------|------------|
| Total Tested | 1461 |
| Total Negative Tests | 1133 |
| Total Pending Tests | 175 |
| Total Positive Tests | 153 |
| Households Affected | 94 |

Breakdown of Positive Tests

| | |
|-------------------------|----|
| Quarantined at Home | 29 |
| Quarantined at Hospital | 9 |

Total Active Positives **38**

Out of Quarantine 108

Deceased - Total 7

Ages (50-64) 2

Ages (65+) 5

28043 (Forest City) 1

28139 (Rutherfordton) 4

28160 (Spindale) 2

Female 84

Male 69

Ages (0-17) 9

Ages (18-24) 18

Ages (25-49) 44

Ages (50-64) 51

Ages (65+) 31

28018 (Bostic) 4

28040 (Ellenboro) 8

28043 (Forest City) 34

28114 (Mooresboro) 5

28139 (Rutherfordton) 60

28160 (Spindale) 28

28167 (Union Mills) 11

28746 (Lake Lure) 3

American Indian 2

Black 56

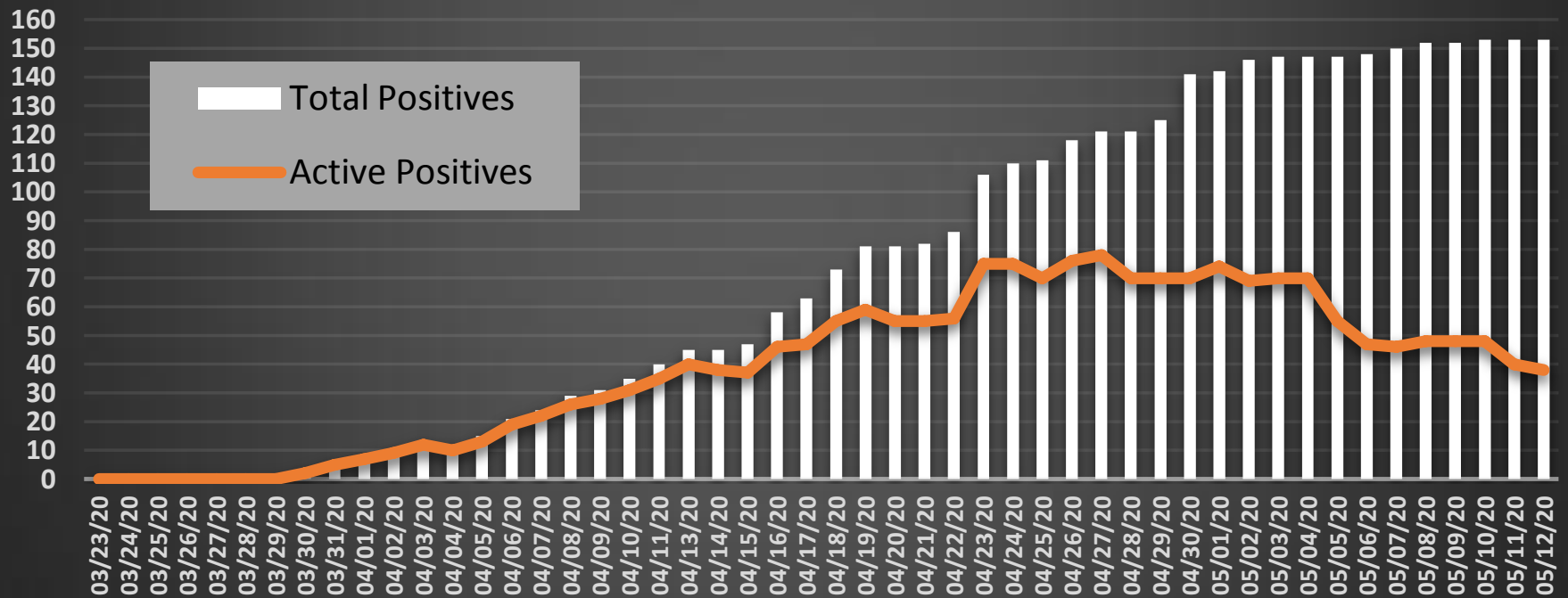
Hispanic 4

White 91

The number of quarantined positives is not the total number of quarantined individuals in the county. This number does not include the positive individuals' household or other close contacts that are also under quarantine.

TOTAL VS. ACTIVE POSITIVE CASES

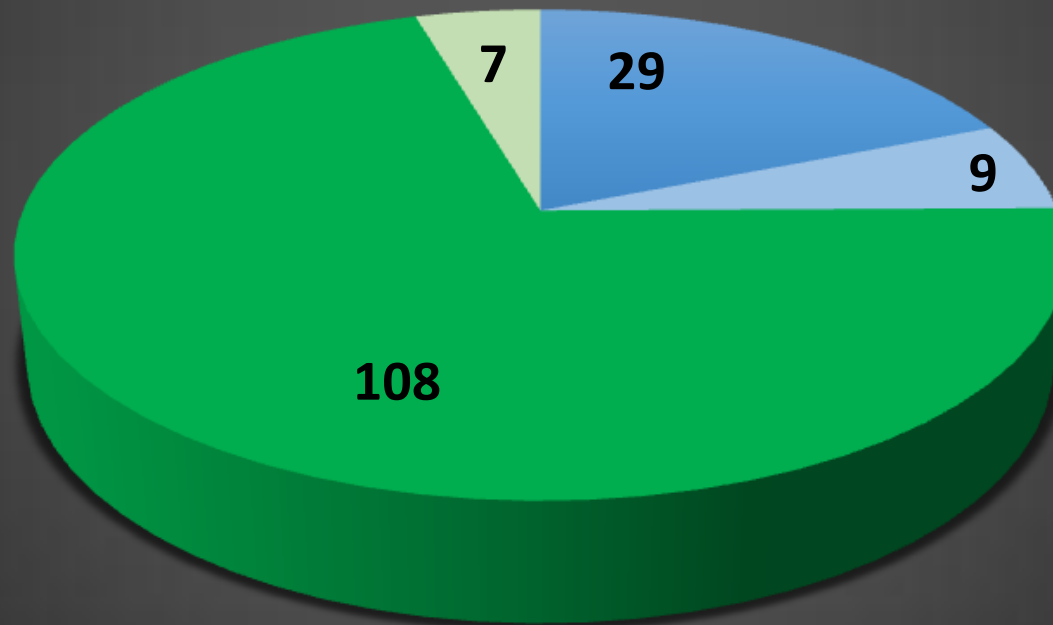
Rutherford County - COVID-19



STATUS OF POSITIVE CASES

Rutherford County - COVID-19

Updated: 05-12-20

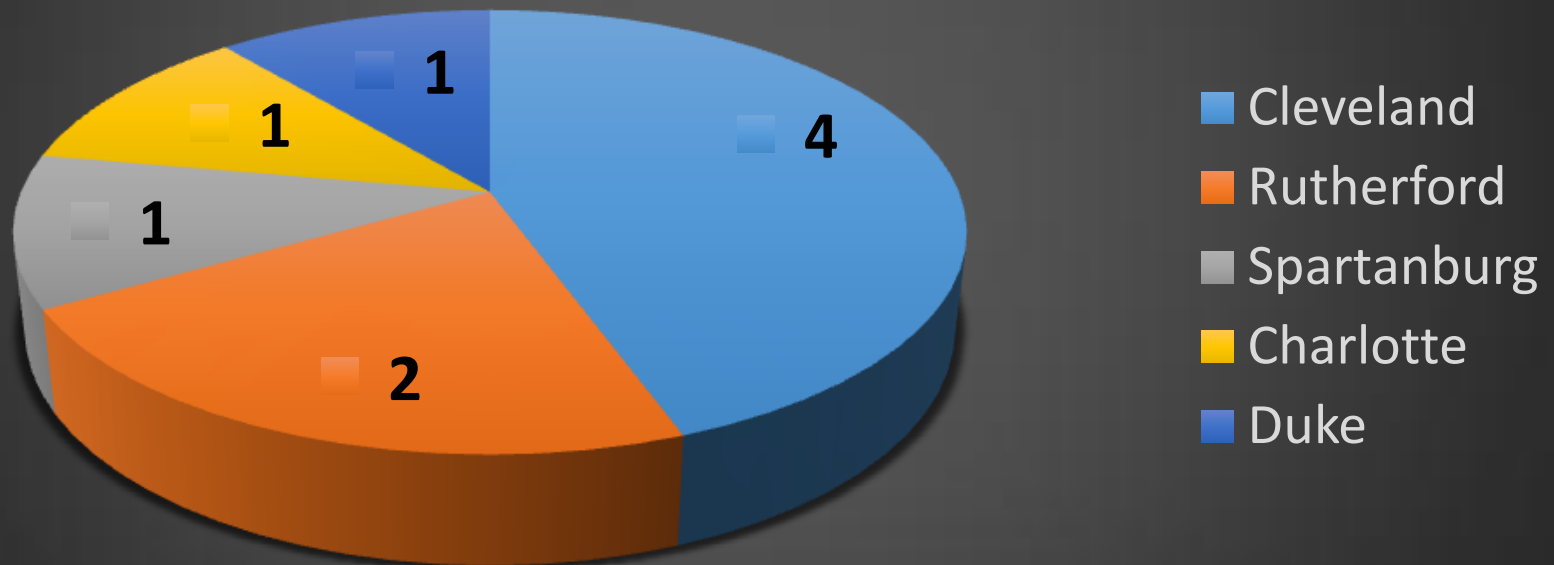


■ Quarantined ■ Hospitalized ■ Out of Quarantine ■ Deceased

CURRENT HOSPITALIZATIONS

Rutherford County - COVID-19

Updated: 05-12-20



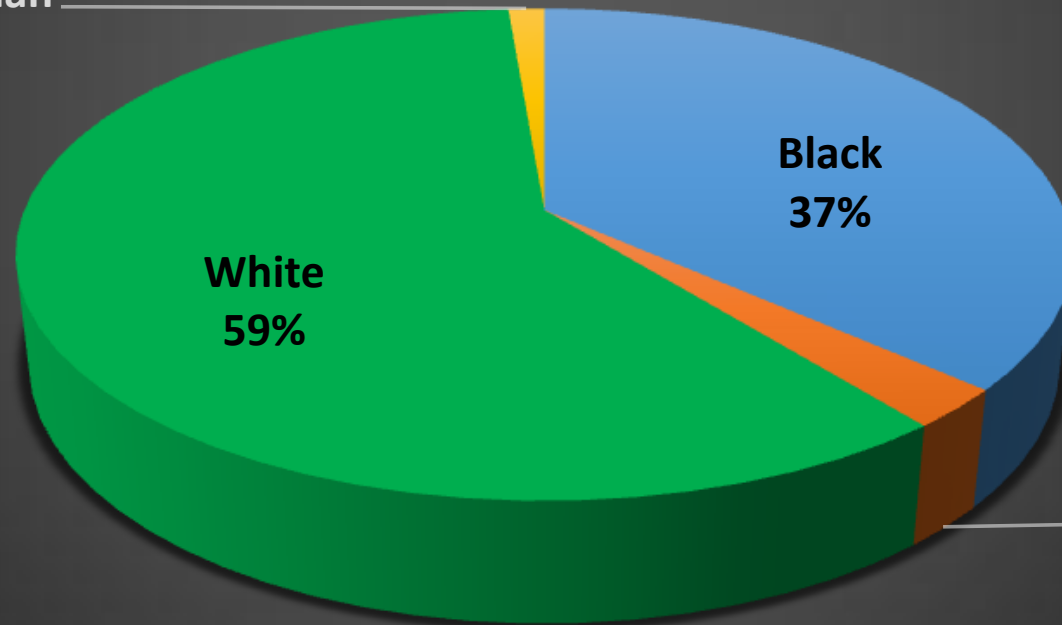
ETHNICITY DISTRIBUTION

Rutherford County - COVID-19

Updated: 05-12-20

American Indian

1%



Black

37%

White

59%

Hispanic

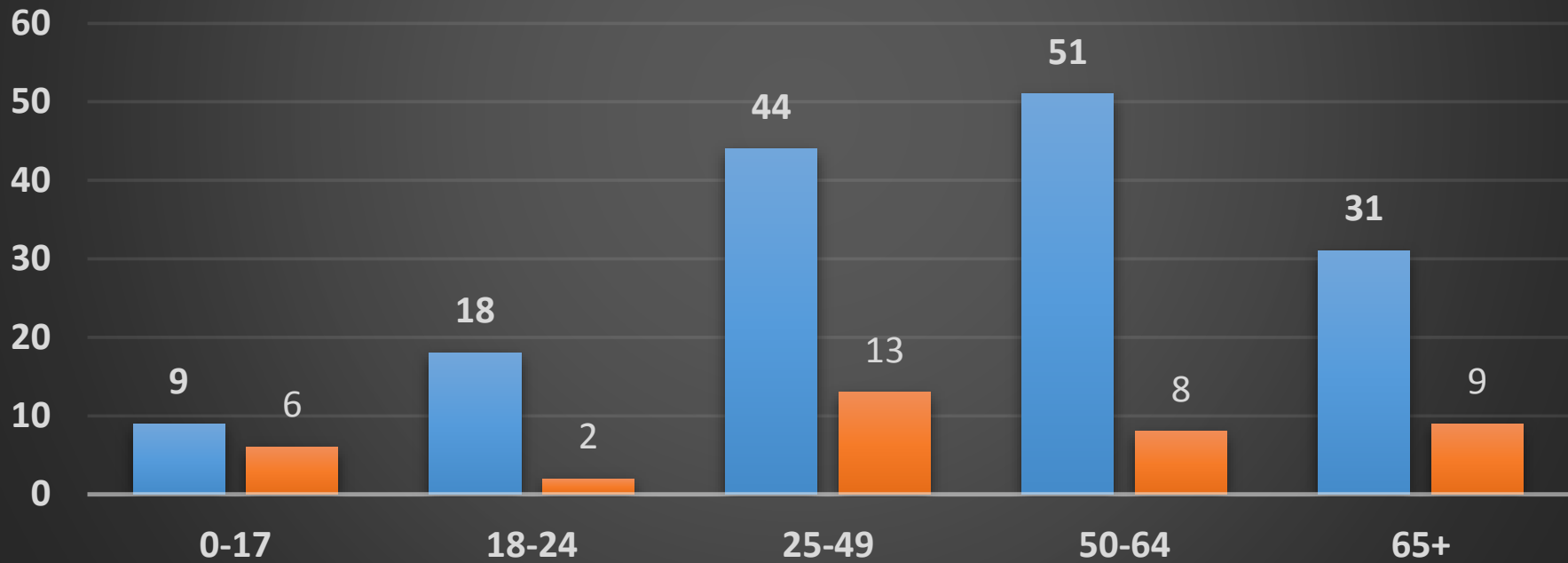
3%

AGE RANGES

Rutherford County - COVID-19

Updated: 05-12-20

■ Total Positives ■ Active Positives

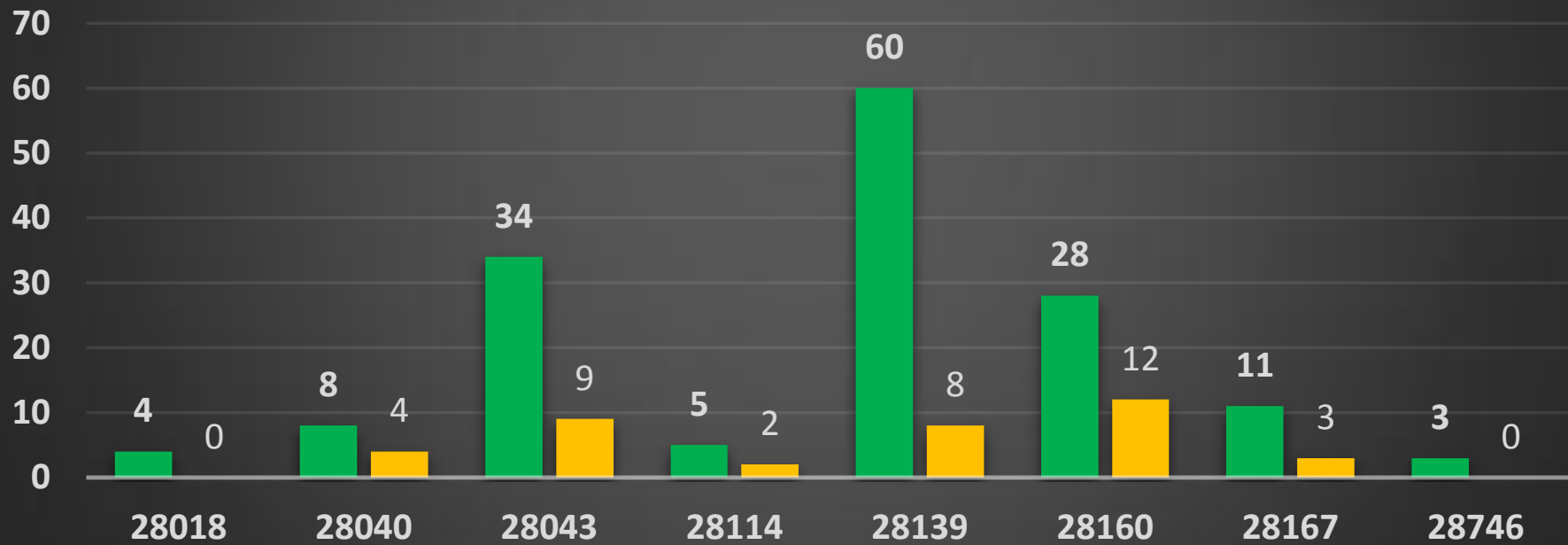


ZIP CODE DISTRIBUTION

Rutherford County - COVID-19

Updated: 05-12-20

■ Total Positives ■ Active Positives



RUTHERFORD COUNTY COVID-19 Positive Map by Zip Code

